NATIONAL HERITAGE PLACES

106 Purnululu National Park

Purnululu National Park covers almost 240,000 hectares of remote wilderness. The site is best known for its Bungle Bungle Range, a landscape of sculpted rocks containing breathtaking examples of beehive-shaped karst sandstone rising 250-metres above the surrounding savannah grasslands.

98 Dampier Archipelago (including Burrup Peninsula)

The Dampier Archipelago is one of our most important regions for Aboriginal rock art. The area contains tens of thousands of petroglyph engravings and a high density of stone arrangements. The engravings and stone arrangements provide an outstanding visual record of Aboriginal societies and their response to the rise of sea levels at the end of the last Ice Age.

34 Hermannsburg Historic Precinct (Ntaria)

The buildings that remain in the Hermannsburg Historic Precinct reveal the influence of German Lutherans on Indigenous Australians in southern Central Australia. Established by two missionaries in 1877, Hermannsburg became a refuge for the Arrernte people from violent conflict. Born there in 1902, acclaimed artist Albert Namatjira was the most famous exponent of the painting style recognised as the Hermannsburg School.

50 Australian Cornish Mining Sites: Burra & Moonta

Cornish miners, engineers and tradespeople worked in the copper mines of South Australia from the mid-19th to 20th centuries. The new colony of South Australia soon became known as the Copper Kingdom due to the importance of copper mining and its exports. Cornish mining technology, skills and culture is preserved in the towns of Burra and Moonta.

85 Melbourne Cricket Ground

Australia's most iconic stadium, 'the G' has hosted some of the greatest moments in our sporting history. It became an early home for Australian cricket, with the first inter-colonial cricket match played there in 1856. The MCG also witnessed the birth of Australian Rules Football (AFL), and was the main site for the 1956 Melbourne Olympics.

115 Kingston & Arthurs Vale Historic Area, Norfolk Island

The Kingston and Arthurs Vale Historic Area on Norfolk Island is significant for its convict settlement that spanned the era of transportation to eastern Australia between 1788 and 1855. It is where the Pitcairn Island descendants of the Bounty mutineers were resettled in 1856, and is the only site in the country to display evidence of early Polynesian settlement.

64 Port Arthur Historic Site

Established in the 1830s as a penal settlement, Port Arthur remains a chronicle of the convict system and the impact it had on early colonial development. The buildings and picturesque landscape offer a challenging mix of beauty and horror, with so many transported and re-offending convicts having experienced brutality and isolation here.

48 Tree of Knowledge

Once a meeting place for shearers during their 1891 labour strike. The 10 metre Ghost Gum stood proudly in Barcaldine for 150 years. Deliberately poisoned in 2007, the tree has been reimagined and recreated so its importance in the formation of the Australian Labor Party lives on.



33 Willandra Lakes Region (Mungo)

Willandra contains a system of ancient lakes formed over the last two million years, most of which are fringed by a crescent-shaped dune or lunette. Aboriginal people lived on their shores for some 50,000 years – and it is here that Australia's oldest known human remains, Mungo Lady and Mungo Man, were discovered..

42 Glass House Mountains National Landscape

The Glass House Mountains are a spectacular feature of South East Queensland. Rising abruptly from the coastal plain, they provide insights into the volcanic history of the eastern Australian mainland and form a breathtaking landscape rich in diverse vegetation and home to a variety of birds and animals.

6 Bondi Beach

Sand, surf and sunscreen: Bondi Beach is world famous as the quintessential Australian beach and home of the world's first surf lifesaving club. From the red and yellow caps of Bondi's lifesavers, to the Bondi Icebergs swimmers and the familiar Bondi Nippers competing at summer carnivals, each are iconic of Australia's beach culture and is part of our cultural identity.

4 Old Parliament House & Curtilage

An important symbol of Australia's political heritage, Old Parliament House in Canberra was the seat of national power for 61 years. Its front steps hosted one of the defining events in our political history – when Prime Minster Gough Whitlam made his 'God save the Queen' address after his dismissal by the Governor-General Sir John Kerr on 11 November 1975.

71 Bonegilla Migrant Camp—Block 19

Post-World War Two migration, transformed Australia socially, culturally and economically. The Bonegilla Migrant Camp was our largest and longest operating migrant reception and training centre, with 300,000 mainly European people residing there between 1947 and 1971. It is estimated over 1.5 million descendants of Bonegilla migrants live in Australia today.

EXTERNAL TERRITORIES & REMOTE ISLANDS

112. Heard & McDonald Islands*

63. Macquarie Island* 63

115. Kingston & Arthurs Vale Historic Area, Norfolk Island**

114. HMS Sirius Shipwreck

116. Mawson's Huts & Mawson's Huts Historic Site

DARWIN
PERTH
ADELAIDE
ALICE SPRINGS
BRISBANE
SYDNEY
CANBERRA
MELBOURNE
HOBART
CAIRNS
TOWNSVILLE
MACKAY
GERALDTON
MANDURAH
BUNBURY
BALLARAT
GEELONG
TOOWOOMBA
GOLD COAST
SUNSHINE COAST
NEWCASTLE

NORTHERN TERRITORY
WESTERN AUSTRALIA
SOUTH AUSTRALIA
QUEENSLAND
NEW SOUTH WALES
VICTORIA
A.C.T
TASMANIA

35. Kakadu National Park*
36. Uluru-Kata Tjuta National Park*
37. Wave Hill Walk-Off Route (Daguragu)
38. Wurrwurrwuy stone arrangements†
34. Hermannsburg Historic Precinct (Ntaria)
110. The West Kimberley
106. Purnululu National Park*
98. Dampier Archipelago (including Burrup Peninsula)
109. The Ningaloo Coast*
107. Shark Bay*
99. Dirk Hartog Landing Site 1616 – Cape Inscription Area
100. Erawondoo Hill
111. Wilgie Mia Aboriginal Ochre Mine†
113. HMAS Sydney II & HSK Kormoran Shipwreck Sites
96. Batavia Shipwreck Site & Survivor Camps Area 1629 – Houtman Abrolhos
104. Lesueur National Park
103. The Goldfields Water Supply Scheme
102. Fremantle Prison (former)**
101. Fitzgerald River National Park
97. Cheetup Rock Shelter†
108. Stirling Range National Park
105. Porongurup National Park
57. The Burke, Wills, King & Yandruwandha National Heritage Place
56. The Adelaide Park Lands & City Layout
55. South Australian Old & New Parliament Houses
54. Koonalda Cave†
53. Great Artesian Basin Springs: Witjira-Dalhousie†
52. Ediacara Fossil Site—Nilpena†
51. Australian Fossil Mammal Sites (Naracoorte)
50. Australian Cornish Mining Sites: Burra & Moonta
70. Abbotsford Convent
71. Bonegilla Migrant Camp-Block 19
72. Budj Bim National Heritage Landscape* (Mt Eccles Lake Condah Area & Tyrendarra Area)
73. Castlemaine Diggings National Heritage Park
74. Coranderrk
75. Echuca Wharf
76. Eureka Stockade Gardens
77. Flemington Racecourse
78. Flora Fossil Site – Yea
79. Glenrowan Heritage Precinct
80. Grampians National Park (Gariwerd)
81. Great Ocean Road
82. High Court of Australia (former)
58. Brickendon Estate**
59. Cascades Female Factory**
60. Coal Mines Historic Site**
61. Darlington Probation Station**
62. Jordan River Levee (Kutalayna)
64. Port Arthur Historic Site**
69. Woolmers Estate**
68. Western Tasmania Aboriginal Cultural Landscape
67. Tasmanian Wilderness*
66. Richmond Bridge
65. Recherche Bay (North East Peninsula) Area
83. HMVS Cerberus
84. ICI Building (former)
85. Melbourne Cricket Ground
86. Melbourne's Domain Parkland and Memorial Precinct
87. Mount William Stone Hatchet Quarry†
88. Murtoa No. 1 Grain Store
89. Newman College
90. Point Cook Air Base
91. Point Nepean Defence Sites & Quarantine Station
92. Queen Victorial Market
93. Rippon Lea House & Garden
94. Royal Exhibition Building & Carlton Gardens*
95. Sidney Myer Music Bowl
45. Ngarrabullgan
49. Wet Tropics of Queensland*
39. Australian Fossil Mammal Sites (Riversleigh)
44. 44. Great Barrier Reef*
43. Great Artesian Basin Springs: Elizabeth
48. Tree of Knowledge
47. Quinkan Country
46. QANTAS Hangar, Longreach
40. Dinosaur Stampede National Monument, Lark Quarry*
41. Fraser Island*
42. Glass House Mountains National Landscape
6. Bondi Beach
7. Brewarrina Aboriginal Fish Traps (Baiames Ngunnhu)
8. Centennial Park
9. City of Broken Hill
10. Cockatoo Island**
11. Cyprus Hellene Club – Australian Hall
12. First Government House Site
13. Gondwana Rainforests of Australia*
14. Governor's Domain and Civic Precinct
15. Greater Blue Mountains*
16. Hyde Park Barracks**
17. Kamay Botany Bay: botanical collection sites
18. Ku-ring-gai Chase National Park, Lion Island, Long Island & Spectacle Island Nature Reserves
19. Kurnell Peninsula Headland
20. Lord Howe Island Group*
21. Moree Baths & Swimming Pool
22. Warrumbungle National Park
23. Myall Creek Massacre & Memorial Site
24. North Head – Sydney
25. Old Government House & the Government Domain**
26. Old Great North Road**
27. Parkes Observatory
28. Parramatta Female Factory and Institutions Precinct
29. Royal National Park & Garawarra State Conservation Area
30. Snowy Mountains Scheme
31. Sydney Harbour Bridge
32. Sydney Opera House*
33. Willandra Lakes Region (Mungo)*
1. Australian Academy of Science Building
2. Australian War Memorial & ANZAC Parade
3. High Court – National Gallery Precinct
4. Old Parliament House & Curtilage
5. Australian Alps National Parks & Reserves
6,10-12,16-19,24, 25,29,31,32,70,86,92
77,82,84,85,89,93-95
1-4

Australian Government

Australian Heritage Council

NATIONAL HERITAGE PLACE

Visit our website at **environment.gov.au/heritage/places/national-heritage-list**

*World Heritage Site
** Australian Convict Sites World Heritage Property
† For cultural reasons, the location has not been disclosed publicly
This map has been designed to celebrate the heritage values of the places on Australia's National Heritage List, please visit our website to view precise locations.
Map valid as of April 2021

NATIONAL HERITAGE PLACES

AUSTRALIAN CAPITAL TERRITORY

8. Centennial Park

Established in 1888 as a 'People's Park', Sydney's Centennial Park was the site of the 1901 inauguration of the Commonwealth of Australia, a defining moment in Australia's Federation that united the six colonies as the Commonwealth of Australia. Centennial Park's natural amphitheatre was considered the ideal choice for this event as a symbol of a democratic space, allowing hundreds of thousands of members of the public to witness the ceremony alongside the dignitaries.

© Department of the Environment and Energy

17. Kamay Botany Bay: botanical collection sites (0-11)

One of the great botanical collections of all time comes from the Kamay Botany Bay: botanical collection sites in New South Wales. It was here that Joseph Banks and Daniel Solander collected specimens of at least 132 plant species during the first landing of the HMB Endeavour, commanded by James Cook. The Endeavour arrived on 29 April 1770 and stayed for eight days. Kurnell Peninsula was also the point of first recorded contact between the British and Indigenous Australians in eastern Australia.



© Department of the Environment and Energy

26. Old Great North Road** (0-11)

Situated in its unaltered bushland setting, the Old Great North Road is the best surviving example of a convict-built road with massive structural works. It demonstrates the harsh and isolated conditions in which the convict road building gangs lived and laboured for months at a time, as well as the expansion of New South Wales.

© Department of the Environment and Energy

27. Parkes Observatory (0-11)

Parkes Observatory is a monument to Australian scientific and engineering achievement. Built in 1961, the Parkes Observatory symbolises how important astronomy has been to Australian history. It also holds special associations with the Apollo 11 moon landing. "The Dish" was one of the first large single-dish radio telescopes in the world. Ongoing upgrades have ensured it continues to function as an important scientific tool.

Image courtesy of Shutterstock

35. Kakadu National Park* (J-2)

Kakadu is home to the longest living culture on earth. The Aboriginal art sites of Kakadu provide an extraordinary record of human interaction with the environment over tens of thousands of years. With breathtaking natural beauty, this is a place of enormous biological diversity and is home to internationally important wetlands.

© © Department of the Environment and Energy

36. Uluru-Kata Tjuta National Park* (I-7)

The immense rock formation of Uluru and rock domes of Kata Tjuta are remarkable geological and landform features which are a living cultural landscape for the Anangu people. Rock art in the caves around the base of Uluru show the enduring cultural traditions of Anangu and traditional ecological knowledge is used in the ongoing scientific management of the species found in diverse habitats.

© Tourism NT

44. Great Barrier Reef* (N-4)

At 348,000 square kilometres, the Great Barrier Reef is the world's largest coral reef ecosystem — the only structure made by living organisms visible from space. Built by and composed of millions of tiny coral polyps, the reef, one of the richest and most diverse natural ecosystems, is considered one of the seven natural wonders of the world.

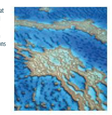

© Great Barrier Reef Marine Park Authority

45. Ngarrabullgan (M-2)

Ngarrabullgan, located in Queensland is also called Mount Mulligan. It is a visually striking table top mountain – and home to the Eekoo – a dangerous creation being. It is therefore a sacred place for the Djunjan people, and one they approach with caution. Excavation of rock shelters reveal the Djunjan lived on the mountain from 37,000 years ago.

Dougi Markovic © Department of the Environment and Energy

53. Great Artesian Basin Springs: Witjira-Dalhousie†

Australia is home to the largest artesian system in the world. Witjira-Dalhousie Springs is a series of 60 artesian springs that extend over an area of more than 50,000 hectares. Aboriginal artifact scatters, camp sites, and traditional songs and stories are associated with the Witjira-Dalhousie Springs; they also support flora and fauna found nowhere else on earth.

Yvonne Webster © Department of the Environment and Energy

54. Koonalda Cave†

The well-preserved finger markings and archaeological deposits found in Koonalda Cave allow an insight into Aboriginal life on the Nullarbor Plain during the Pleistocene epoch, more than 22,000 years ago. Proving Aboriginal people survived in the semi-arid region at this time, the Cave transformed the way Aboriginal rock art and human occupation sites throughout Australia were interpreted by archaeologists.

Jenelle McMahon © Department of the Environment and Energy

62. Jordan River Levee (Kutalayna) (M-16)

This ancient site contains artefacts that illustrate Aboriginal people's occupation from approximately 37,000–40,000 years ago. The flood plain on which the levee lies has been dated back some 60,000 years. Featuring an incredibly high density of stone tools, the site is also unique for the fact it remains intact, with its layers undisturbed.

63. Macquarie Island* (D-15)

The remotely located Macquarie Island is the world's only island composed entirely of oceanic crust and rocks from the mantle, deep below the earth's surface. The island has a breeding population of over 850,000 pairs of royal penguins. Elephant seals also form impressive colonies on sublime beaches during the breeding season.

Managed by Tasmania

© Department of the Environment and Energy

71. Bonegilla Migrant Camp—Block 19 (N-12)

Post-World War Two migration transformed Australia socially, culturally and economically. The Bonegilla Migrant Camp was our largest and longest operating migrant reception and training centre, with 300,000 mainly European people residing there between 1947 and 1971. It is estimated over 1.5 million descendants of Bonegilla migrants live in Australia today.

© Department of the Environment and Energy

72. Budj Bim National Heritage Landscape* (Mt Eccles Lake Condah Area & Tyrendarra Area) (L-13)

30,000 years ago, the Gunditj Mara witnessed the volcanic eruption of Mount Eccles that revealed the abundance of water being Budj Bim in the landscape. The Gunditj Mara began manipulating this lava flow to create eel-based aquaculture systems to grow and harvest eels and fish. They developed this landscape by constructing channels to link wetlands, weirs to pond water and stone fishtraps.

Image courtesy Carlyn Waters

73. Castlemaine Diggings National Heritage Park (M-13)

Once the richest goldfield in the world, the Castlemaine Diggings comprise one of our most outstanding gold rush sites. The intact miners' huts, Chinese market gardens, stone footings, shallow shafts, and Garfield Water Wheel allow a unique glimpse into the lives of those who worked the Australian gold fields.

Mark Wahrli © Department of the Environment and Energy

74. Corranderrk (N-13)

The Corranderrk Aboriginal Reserve was the birthplace of policies involving the protection, segregation and assimilation of Aboriginal people during the 1860s. Successful governance and leadership by the Kulin people, including the management of a court system and economic development through agricultural production and tourism, provided for a degree of autonomy unavailable elsewhere in Australia until the 1970s.

National Archives of Australia: A1200, L24637

75. Echuca Wharf (M-12)

Prior to Federation, the Murray River was the main inland trade route for Australia's pastoral industry. Echuca was ideally located to become our largest river port, as a river crossing to New South Wales with a rail link to Melbourne. The size and scale of the Echuca Wharf reflects the role it played in the pastoral boom of the 1880s that saw economic power shift from Sydney to Melbourne for the first time since 1788.

© Department of the Environment and Energy

81. Great Ocean Road (M-14)

The Great Ocean Road is an iconic Australian tourist route through spectacular coastal and forest landscapes. The construction of the road provided work for over 3,000 returned servicemen from World War One and remains a monument to their service. It is also home to highly significant fossil sites and the famous Bells Beach surf break.

Kate McMahon © Department of the Environment and Energy

82. High Court of Australia (former) (M-13)

The first permanent building for the High Court of Australia operated for over 50 years. It was the scene of debates and decisions that shaped democracy, federalism and national unity. The first sitting of the High Court in its Melbourne home was on 20 February 1928, with Prime Minister Robert Gordon Menzies appearing for the appellant.

© Department of the Environment and Energy

83. HMVS Cerberus (M-13)

Australia's first steam-powered battleship, the HMVS *Cerberus* evokes a time when the colonies, especially gold-exporting Victoria, expected attacks by other imperial powers. Built between 1867 and 1870, her design was the foundation for all surface, gun-armed warships until the advent of guided missiles in the late 1960s. Scuttled in 1926, this unique maritime relic rests in shallow water in Half Moon Bay.



© Department of the Environment and Energy

84. ICI Building (former) (M-13)

The ICI Building (now Orica House) broke Australia's longstanding 132-foot height limit to become the country's tallest building upon completion in 1958. Based on international models, it was the most progressive architectural statement of its era — and spearheaded the high-rise boom that would change the face of Australian cities in the second half of the twentieth century.

© Department of the Environment and Energy

85. Melbourne Cricket Ground (M-13)

Australia's most iconic stadium, 'the G' has hosted some of the greatest moments in our sporting history. It became an early home for Australian cricket, with the first inter-colonial cricket match played there in 1856. The MCG also witnessed the birth of Australian Rules Football (AFL), and was the main site for the 1956 Melbourne Olympics.

Mark Waters © Department of the Environment and Energy

90. Point Cook Air Base (M-13)

RAAF Base Point Cook was the first military aviation base in Australia and features the oldest, most extensive complex of military aviation buildings. The World War One airfield complex is the home of Australia's first military flying school and the birthplace of the Royal Australian Air Force. Point Cook played a pivotal role in the history of military and civil aviation in Australia for more than 90 years.

© Department of the Environment and Energy

91. Point Nepean Defence Sites & Quarantine Station (M-14)

Located at the entrance to Port Phillip Bay, Point Nepean is the site of two nineteenth-century landmarks – the fortifications and quarantine station that protected Victoria against disease and attack. Thousands of immigrants seeking gold and a new life disembarked through the station, with military defences present at the site until the end of World War Two.

© Department of the Environment and Energy

92. Queen Victoria Market (M-13)

Queen Victoria Market represents the important role fresh produce markets have played in the development of Australia. Queen Victoria Market provides a link to a past way of life and demonstrates how the distribution of the food in cities has evolved. The market location was previously the site of the Old Melbourne Cemetery, the largest early 19th century colonial cemetery in Australia.

Image courtesy of Shutterstock

93. Rippon Lea House & Gardens (M-13)

Rippon Lea is an outstanding late nineteenth century urban estate. Designed in the affluent Boom or Victorian Italianate style by Joseph Reed — Melbourne's most important architect of the time — for Sir Frederick Sargood and family. The estate boasted a sophisticated system for water self-sufficiency that sustained its magnificent and expansive gardens.

Mark Wahrli © Department of the Environment and Energy

94. Royal Exhibition Building & Carlton Gardens* (M-13)

Like the Eiffel Tower and Crystal Palace, Melbourne's Royal Exhibition Building was constructed as part of the late nineteenth century international exhibition movement. The classical 'Gardenesque' Carlton Gardens provide the setting for the great monument. The site was also where 12,000 spectators were present to witness the first sitting of the Commonwealth Parliament in May 1901.

© Department of the Environment and Energy

95. Sidney Myer Music Bowl (M-13)

Sidney Myer Music Bowl, a rare large scale sound shell, is a twentieth-century sound and architecture experiment. Named for its benefactor Sidney Myer — a Russian immigrant who arrived in Victoria in 1899 and went on to establish one of the country's largest retail businesses, Melbourne's first major outdoor cultural venue continues to attract both artists and 200,000-strong crowds.

© Department of the Environment and Energy

96. Batavia Shipwreck Site & Survivor Camps Area 1629—Houtman Abrolhos (C-8)

The Batavia story – one of treachery, murder, and heroism – is unparalleled in Australian maritime history. The relics and remains of survivors at these sites illustrate the mutiny and massacre that followed the shipwreck and have become part of Australian maritime folklore. These sites are integral to our understanding of the discovery and delineation of the Western Australian coastline.

© Western Australian Museum

97. Cheetup Rock Shelter†

Cheetup rock shelter is located in Western Australia's Cape Le Grand National Park and provides evidence of Aboriginal people's use of the site for gathering for food preparation and rituals. Cheetup Rock Shelter provides outstanding evidence for the antiquity of processing and use of cycad seeds by Aboriginal people.

Mark Wahrli © Department of the Environment and Energy

98. Dampier Archipelago (including Burrup Peninsula) (D-5)

The Dampier Archipelago is one of Australia's most important regions for Aboriginal rock art. The area contains tens of thousands of petroglyph engravings and a high density of stone arrangements. The engravings and stone arrangements provide an outstanding visual record of Aboriginal societies and their response to the rise of sea levels at the end of the last Ice Age.

Dougi Markovic © Department of the Environment and Energy

99. Dirk Hartog Landing Site 1616 — Cape Inscription Area (C-7)

Cape Inscription is the site of the first known European landing on our continent. Dirk Hartog's ship the *Eendracht* landed here on 25 October 1616. The Cape is named for the inscribed plates left by Hartog and later explorers, marking their landings. Hartog charted the coastline northwards – leading to parts of Western Australia appearing on world maps for the first time.

Nicola Brydon © Department of the Environment and Energy

100. Erawondoo Hill (E-11)

Erawondoo Hill is the discovery site of the oldest material known to exist anywhere on Earth, zircon crystals dated to 4.4 billion years old! This is just 150 million years younger than the age of the Earth itself, providing outstanding opportunities for research into the earliest phases of the history of our planet.

© NH-3000G

101. Fitzgerald River National Park (E-11)

The Fitzgerald River National Park is one of the most important reserves for plant conservation in Australia. Located in the internationally recognised biodiversity hotspot of southwest Australia, the park supports approximately 1,740 plant species — including 75 found nowhere else in the world, and 250 that are rare or geographically restricted.

Department of Biodiversity, Conservation and Attractions, WA

102. Fremantle Prison (former)** (D-10)

Fremantle Prison was established to house convicts in 1852 and continued to be used as a prison up until 1991. It is an exceptionally intact architectural ensemble due to 133 years continuous usage as a prison.

© Department of the Environment and Energy

103. The Goldfields Water Supply Scheme (E-10)

In the early 1890s, the discovery of gold in Coolgardie and Kalgoorlie led to a population boom in Western Australia. The Goldfields Water Supply Scheme was designed to provide a reliable source of water to support the goldfields. Running for 566 kilometres from Mundaring Weir to Mount Charlotte Reservoir, the Scheme used more steel than any structure in the world at the time of construction.



© Department of the Environment and Energy

104. Lesueur National Park (D-10)

Lesueur National Park contains an exceptional concentration of more than 900 plant species, including nine found nowhere else in the world and 111 found only in the local region. Located in the internationally recognised biodiversity hotspot of south-west Western Australia, the park is one of our most important reserves for plant conservation.

Tony Howard and Department of the Environment and Energy

105. Porongurup National Park (E-12)

Located in the internationally recognised biodiversity hotspot of south-west Australia, Porongurup National Park contains one of the richest varieties of plants in the country, with more than 750 native species across its 2,621 hectares. It is also home to a number of invertebrates with a link to Gondwana supercontinent.

© Colin Tattersdell

106. Purnululu National Park* (H-4)

The Purnululu National Park covers almost 240,000 hectares of remote wilderness. The site is best known for its Bungle Bungle Range, a landscape of sculpted rocks containing breathtaking examples of beehive-shaped karst sandstone cones, 200 metres above the surrounding savannah grasslands.

© Cathy Zwick

107. Shark Bay* (C-7)

This area is an extraordinary series of bays, islands and peninsulas. Shark Bay's islands are a refuge for mammals no longer found on the mainland and its seagrass meadows – the world's richest – are home to the largest population of dugongs. It also contains the most diverse and abundant examples of stromatolites, the oldest life form on earth.

© Department of the Environment and Energy

108. Stirling Range National Park (E-12)

Formed over millions of years by weathering and erosion, the Stirling Range is regarded as an area of great biogeographic and evolutionary interest. The National Park displays one of the richest arrays of flora in the country, with over 1,500 plant species – and 87 found nowhere else on earth.

Lochman Transparencies © Department of the Environment and Energy

109. The Ningaloo Coast* (C-6)

The Ningaloo Coast features some of our most dramatic land and seascapes – telling unparalleled stories about the movement of continents, changing climates, and evolution of life over 150 million years. It is home to the whale shark from April to June each year, the world's largest fish, reaching up to 18 metres in length.

Tony Howard and Department of the Environment and Energy

NEW SOUTH WALES

1. Australian Academy of Science Building (0-12)

Built in 1959, the futuristic copper dome of the Australian Academy of Science represents a milestone in the Australian construction industry. Designed by one of our most prominent architects, Sir Roy Grounds, the Shine Dome commemorates the creation of the Academy, and reflects the bold modernism of this period.

Michael Lindquist © Department of the Environment and Energy

9. City of Broken Hill (L-10)

One of Australia's most significant mining towns with over 130 years of continuous operations, Broken Hill is celebrated for its role in pioneering mining technology, occupational health and safety standards, and environmental regeneration. The 'city in the desert' is renowned for its isolated location, dramatic landscape, and community spirit.

Dougi Markovic © Department of the Environment and Energy

18. Ku-ring-gai Chase National Park, Lion Island, Long Island & Spectacle Island Nature Reserves (0-11)

The reserves are home to an extraordinary concentration of species and feature diverse vegetation, sandstone escarpments and picturesque waterways. The place contains a range of ecosystems, including heathland, woodland, open forest, swamps and warm temperate forest. The place also includes Australia's earliest nature conservation reserve and sites that display rich evidence of Aboriginal Australian settlement over the last 7,400 years.

Daryl Chapman © Department of the Environment and Energy

28. Parramatta Female Factory and Institutions Precinct (0-11)

From 1821 to 2008, many thousands of women and children passed through the Parramatta Female Factory and Institutions Precinct in the care and custody of the state. Institutionalisation was a core part of Australia's welfare system over two centuries, and this Precinct is outstanding in its capacity to tell the stories of women and children in institutional care.

Claire Baker © Department of the Environment and Energy

37. Wave Hill Walk-Off Route (Daguragu) (I-4)

In August 1966, Aboriginal Australian workers at Wave Hill Station led by Vincent Lingiari went on strike – walking away from the poor wages and living conditions they had experienced for over 40 years. The Wave Hill Walk Off became the sites that led to the Gurindji people becoming the first to have land returned to them by the Commonwealth Government.

National Archives of Australia A6135, 0005/1

46. QANTAS Hangar, Longreach (M-6)

The Queensland and Northern Territory Aerial Services Ltd (QANTAS) Hangar at Queensland's Longreach Airport was one of the first sites of civil aviation activity in the country. The unassuming galvanised iron hangar is where the national carrier commenced operations with two small planes in 1922. Just six years later, it became the base for the Royal Flying Doctor Service.

A. Robertson © Department of the Environment and Energy

55. South Australian Old & New Parliament Houses (K-12)

South Australia's Parliament Houses played a significant role in our democracy, with principles we take for granted – such as all men and women, notably including Aboriginal men and women, having the right to vote and secret ballots – introduced at these sites. South Australia was the first Australian colony, and the second jurisdiction in the world (after New Zealand) to give women the vote.

Philip Wright © Department of the Environment and Energy

64. Port Arthur Historic Site** (N-16)

Established in the 1830s as a penal settlement, Port Arthur remains a chronicle of the convict system and the impact it had on early colonial development. The buildings and picturesque landscape offer a challenging mix of beauty and horror, with so many transported and re-offending convicts having experienced brutality and isolation here.

© Port Arthur Historic Site Management Authority

65. Recherche Bay (North East Peninsula) Area (N-16)

During the late eighteenth century, Britain and France competed to explore new lands. Visiting Tasmania in the 1790s, the expedition of French Rear Admiral Bruni D'Entrecasteaux landed at a bay he named after his ship *Recherche*, which resulted in mutual observation and meetings with Aboriginal groups, as well as the first illustrated publication on Australian plants.

Nicola Brydon © Department of the Environment and Energy

78. Flora Fossil Site—Yea (N-13)

Discovered in 1875, it would take another 60 years before the significance of the Yea Flora Fossil Site was understood. Pioneering scientist Dr Isabel Cookson identified the fossils as ancient fern or seed-bearing plants. This overturned conventional scientific theory, suggesting that not only did complex land plants develop earlier than thought, they first evolved in the Southern Hemisphere.

Mark Wahrli © Department of the Environment and Energy

79. Glenrowan Heritage Precinct (N-12)

The Glenrowan Heritage Precinct is the site of Ned Kelly's 'last stand'. Represented across Australian music, literature and art, the bushranger's image, words and actions have become a part of our mythology and identity.

© State Library of Victoria

80. Grampians National Park (Gariwerd) (L-13)

A place of spectacular natural beauty, Grampians National Park inspired artists such as Arthur Streeton, Arthur Boyd and Eugene von Guerard, and is home to one of the richest Aboriginal rock art regions in south-eastern Australia. It is also significant for its rich diversity of plants, with over 975 plant species, as well as freshwater and terrestrial invertebrates.

© Department of the Environment and Energy

86. Melbourne's Domain Parkland and Memorial Precinct (M-13)

Melbourne's Domain Parkland and Memorial Precinct is an iconic part of Melbourne. It is a parkland landscape developed and shaped by its historic and on-going function as a rare government domain. The Yarra Domain Reclaiming Place within the parklands is an important signal to Australia's national story of the repatriation of Indigenous people's remains.

Image courtesy of Shutterstock

87. Mount William Stone Hatchet Quarry†

One of our largest and most intensively worked stone quarries, Mount William was used by the Wurundjeri people from at least 1,500 years ago. Records document control of access to stone resources into historic times, with rough greenstone hatchet heads used for hunting and gathering as well as creating social links as a valued item for trade across south-east Australia.

Mark Wahrli © Department of the Environment and Energy

88. Murtoa No. 1 Grain Store (M-12)

The sole remaining emergency grain store built during World War Two, Murtoa No. 1 demonstrates the importance of food supplies during war and the place of the wheat industry in Australia's economy. Wartime restrictions meant builders had to rely on bush traditions and techniques, adapting them to meet the challenge of building an enormous structure in the Victorian wheat growing region of the Wimmera.

© Department of the Environment and Energy

89. Newman College (M-13)

Located within the grounds of the University of Melbourne, Newman College is considered one of the best buildings designed by Walter Burley Griffin – the architect, with his wife Marion Mahoney, behind our nation's capital. Built between 1916 and 1918, the college features Griffin's distinctive sculptural style, with the surrounding grounds landscaped by Marion Mahoney.

Philip Wright © Department of the Environment and Energy

90. Point Cook Air Base (M-13)

RAAF Base Point Cook was the first military aviation base in Australia and features the oldest, most extensive complex of military aviation buildings. The World War One airfield complex is the home of Australia's first military flying school and the birthplace of the Royal Australian Air Force. Point Cook played a pivotal role in the history of military and civil aviation in Australia for more than 90 years.

© Department of the Environment and Energy

97. Cheetup Rock Shelter†

Cheetup rock shelter is located in Western Australia's Cape Le Grand National Park and provides evidence of Aboriginal people's use of the site for gathering for food preparation and rituals. Cheetup Rock Shelter provides outstanding evidence for the antiquity of processing and use of cycad seeds by Aboriginal people.

Mark Wahrli © Department of the Environment and Energy

98. Dampier Archipelago (including Burrup Peninsula) (D-5)

The Dampier Archipelago is one of Australia's most important regions for Aboriginal rock art. The area contains tens of thousands of petroglyph engravings and a high density of stone arrangements. The engravings and stone arrangements provide an outstanding visual record of Aboriginal societies and their response to the rise of sea levels at the end of the last Ice Age.

Dougi Markovic © Department of the Environment and Energy

99. Dirk Hartog Landing Site 1616 — Cape Inscription Area (C-7)

Cape Inscription is the site of the first known European landing on our continent. Dirk Hartog's ship the *Eendracht* landed here on 25 October 1616. The Cape is named for the inscribed plates left by Hartog and later explorers, marking their landings. Hartog charted the coastline northwards – leading to parts of Western Australia appearing on world maps for the first time.

Nicola Brydon © Department of the Environment and Energy

100. Erawondoo Hill (E-11)

Erawondoo Hill is the discovery site of the oldest material known to exist anywhere on Earth, zircon crystals dated to 4.4 billion years old! This is just 150 million years younger than the age of the Earth itself, providing outstanding opportunities for research into the earliest phases of the history of our planet.

© NH-3000G

101. Fitzgerald River National Park (E-11)

The Fitzgerald River National Park is one of the most important reserves for plant conservation in Australia. Located in the internationally recognised biodiversity hotspot of southwest Australia, the park supports approximately 1,740 plant species — including 75 found nowhere else in the world, and 250 that are rare or geographically restricted.

Department of Biodiversity, Conservation and Attractions, WA

102. Fremantle Prison (former)** (D-10)

Fremantle Prison was established to house convicts in 1852 and continued to be used as a prison up until 1991. It is an exceptionally intact architectural ensemble due to 133 years continuous usage as a prison.

© Department of the Environment and Energy

103. The Goldfields Water Supply Scheme (E-10)

In the early 1890s, the discovery of gold in Coolgardie and Kalgoorlie led to a population boom in Western Australia. The Goldfields Water Supply Scheme was designed to provide a reliable source of water to support the goldfields. Running for 566 kilometres from Mundaring Weir to Mount Charlotte Reservoir, the Scheme used more steel than any structure in the world at the time of construction.

© Department of the Environment and Energy

104. Lesueur National Park (D-10)

Lesueur National Park contains an exceptional concentration of more than 900 plant species, including nine found nowhere else in the world and 111 found only in the local region. Located in the internationally recognised biodiversity hotspot of south-west Western Australia, the park is one of our most important reserves for plant conservation.

Tony Howard and Department of the Environment and Energy

105. Porongurup National Park (E-12)

Located in the internationally recognised biodiversity hotspot of south-west Australia, Porongurup National Park contains one of the richest varieties of plants in the country, with more than 750 native species across its 2,621 hectares. It is also home to a number of invertebrates with a link to Gondwana supercontinent.

© Colin Tattersdell

106. Purnululu National Park* (H-4)

The Purnululu National Park covers almost 240,000 hectares of remote wilderness. The site is best known for its Bungle Bungle Range, a landscape of sculpted rocks containing breathtaking examples of beehive-shaped karst sandstone cones, 200 metres above the surrounding savannah grasslands.

© Cathy Zwick

107. Shark Bay* (C-7)

This area is an extraordinary series of bays, islands and peninsulas. Shark Bay's islands are a refuge for mammals no longer found on the mainland and its seagrass meadows – the world's richest – are home to the largest population of dugongs. It also contains the most diverse and abundant examples of stromatolites, the oldest life form on earth.

© Department of the Environment and Energy

108. Stirling Range National Park (E-12)

Formed over millions of years by weathering and erosion, the Stirling Range is regarded as an area of great biogeographic and evolutionary interest. The National Park displays one of the richest arrays of flora in the country, with over 1,500 plant species – and 87 found nowhere else on earth.

Lochman Transparencies © Department of the Environment and Energy

109. The Ningaloo Coast* (C-6)

The Ningaloo Coast features some of our most dramatic land and seascapes – telling unparalleled stories about the movement of continents, changing climates, and evolution of life over 150 million years. It is home to the whale shark from April to June each year, the world's largest fish, reaching up to 18 metres in length.

Tony Howard and Department of the Environment and Energy

QUEENSLAND

30. Snowy Mountains Scheme (N-12)

The Snowy Mountains hydroelectricity scheme is regarded as one of the engineering wonders of the world. Built between 1949 and 1974 by over 100,000 workers – including migrants from over 30 countries – the scheme remains Australia's largest public engineering works ever undertaken and an enduring symbol of our identity as an independent, multicultural and resourceful nation.

National Archives of Australia A6180, 22/5/72/15

38. Wurrwurrwuy stone arrangements†

Wurrwurrwuy is the Yolngu name for a north-east Arnhem Land area where a series of Aboriginal 'stone pictures' lie. Recording the history of trespass (sea cucumber) trade between the Yolngu and Macassans from Sulawesi during the eighteenth and nineteenth centuries, the pictures are highly unusual as they depict historical objects rather than sacred or ceremonial images.

Heritage Branch, NT Department of Tourism and Culture

39. Australian Fossil Mammal Sites (Riversleigh)* (K-4)

The Australian Fossil Mammal Sites at Riversleigh in Queensland, and Naracoorte in South Australia, are among the world's most important fossil sites. They are outstanding for the diversity and quality of preservation of their fossils and illustrate key stages in the evolution of the unique mammal fauna of Australia.

Colin Tattersdell © Department of the Environment and Energy

40. Dinosaur Stampede National Monument, Lark Quarry (M-6)

The 4,000 dinosaur footprints at Lark Quarry in central Queensland record several moments of a frantic scene around 95 million years ago. A group of up to 180 chicken-sized dinosaurs were chased by a larger dinosaur, as they fled they left footprints in the mud. The footprints inspired the stampede scenes in Steven Spielberg's Jurassic Park and the BBC's series Walking with Dinosaurs.

Jamie Kanikon © Department of the Environment and Energy

41. Fraser Island* (P-7)

Stretching over 120 kilometres, Fraser Island is the largest sand island in the world — revealing a continuous record of climatic and sea level changes over the past 700,000 years. It features complex dune systems that are still evolving, as well as lakes and tall rainforests unique in a sand environment.

Paul Candlin © Department of Environment and Energy

42. Glass House Mountains National Landscape (P-8)

The Glass House Mountains are a spectacular feature of South East Queensland. Rising abruptly from the coastal plain, they provide insights into the volcanic history of the eastern Australian mainland and form a breathtaking landscape rich in diverse vegetation and home to a variety of birds and animals.

© Department of the Environment and Energy

43. Great Artesian Basin Springs: Elizabeth (L-7)

Elizabeth Springs possesses extraordinary natural and evolutionary qualities. It is a refuge in the desert for rare plant and animal species and is one of Australia's only remaining relatively intact Great Artesian Basin springs. Due to its isolation it has evolved distinct fauna and flora species not found anywhere else in the world.

© Department of the Environment and Energy

NORTHERN TERRITORY

29. Royal National Park & Garawarra State Conservation Area (0-11)

Australia's first national park – and the world's second after Yellowstone in America, Royal National Park is located just 40 kilometres from the centre of Sydney. Its heathlands and woodlands host diverse plant and animal life, supporting one of the richest concentrations of plant species in temperate Australia. The Park's declaration in 1879 was the starting point for the Australian conservation movement.

Claire Baker © Department of the Environment and Energy

31. Sydney Harbour Bridge (0-11)

Built in 1932, the Sydney Harbour Bridge is one of Australia's best-known and photographed landmarks. It is an integral component of the Sydney Harbour vista. The bridge played an important part in the development of modern Sydney and has been recognised all over the world as a symbol of progress and a vision for a splendid future for Australia.

Steve Wray © Department of the Environment and Energy

47. Quinkan Country (M-6)

Quinkan Country is located near the small town of Laura on Cape York Peninsula. It is a dynamic cultural landscape best known for its rich and diverse rock art, with depictions of Quinkan spirit beings, tall slender Timara and fat bodied Imjims (or Anuria). Evidence of Aboriginal occupation is dated to 34,000 BP and rock art to 27,000 BP.

© Department of the Environment and Energy

48. Tree of Knowledge (M-6)

Once a meeting place for shearers during their 1891 labour strike, the 10 metre Ghost Gum stood proudly in Barcaldine for 150 years. Deliberately poisoned in 2007, the tree has been reimagined and recreated so its importance in the formation of the Australian Labor Party lives on.

Image courtesy Carlyn Waters

51. Australian Fossil Mammal Sites (Naracoorte)* (L-13)

The Australian Fossil Mammal Sites at Naracoorte in South Australia, and Riversleigh in Queensland, are among the world's most important fossil sites. They are outstanding for the diversity and quality of preservation of their fossils and illustrate key stages in the evolution of the unique mammal fauna of Australia.

© Department of the Environment and Energy

52. Ediacara Fossil Site—Nilpena†

Discovered in 1946, the fossil imprints of soft-bodied creatures found at the old Ediacara mine site in the western Flinders Ranges shifted scientific understanding of how life on earth evolved. The fossils preserved in the ancient sea floor represent the first known multicellular animal life older than 540 million years.